

Location: *

89019

ZIP/Postal Code or City,State

[Range of Dates](#)

[Same Dates Over a Range of Years](#)

To search the same dates over a range of years, select a start and end date and a range of years.

Month: Day:

May ▼ 4 ▼

to

Month: Day:

May ▼ 7 ▼

Over the years

Year:

2010 ▼

to

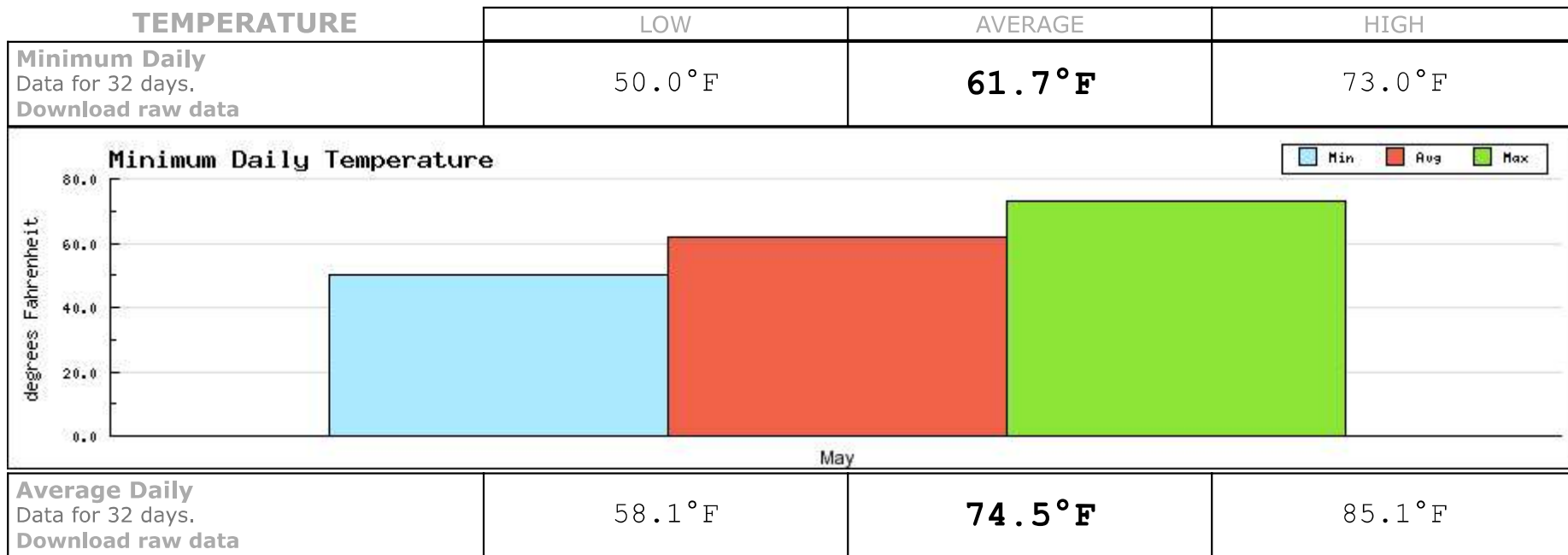
Year:

2017 ▼

Latest data available: Dec 10, 2017.

GO: SEARCH SAME DATES EVERY YEAR

Weather from May 4 to May 7 from 2010 to 2017



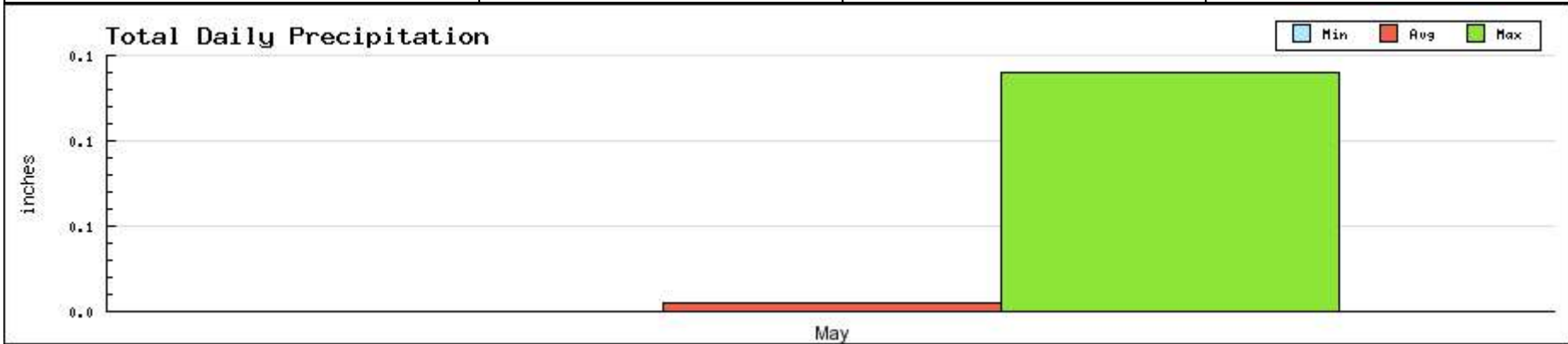


Maximum Daily Data for 32 days. Download raw data	70.0°F	88.2°F	100.0°F
--	--------	---------------	---------



PRECIPITATION	LOW	AVERAGE	HIGH
---------------	-----	---------	------

Total Daily Data for 32 days. Download raw data	0.00 IN	0.00 IN	0.14 IN
--	---------	----------------	---------



Note: Total Daily Precipitation is not reported by all stations on all days and there are situations where a value is not reported here, but an **Occurrence** of rain or snow is noted below, or vice versa.

Average Dew Point

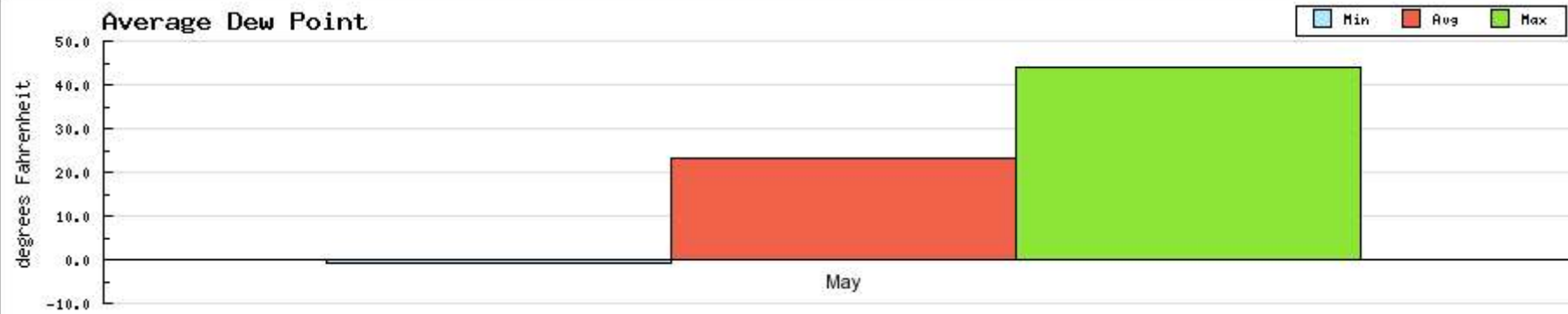
Data for 32 days.

[Download raw data](#)

-0.9°F

23.3°F

44.1°F



Average Visibility

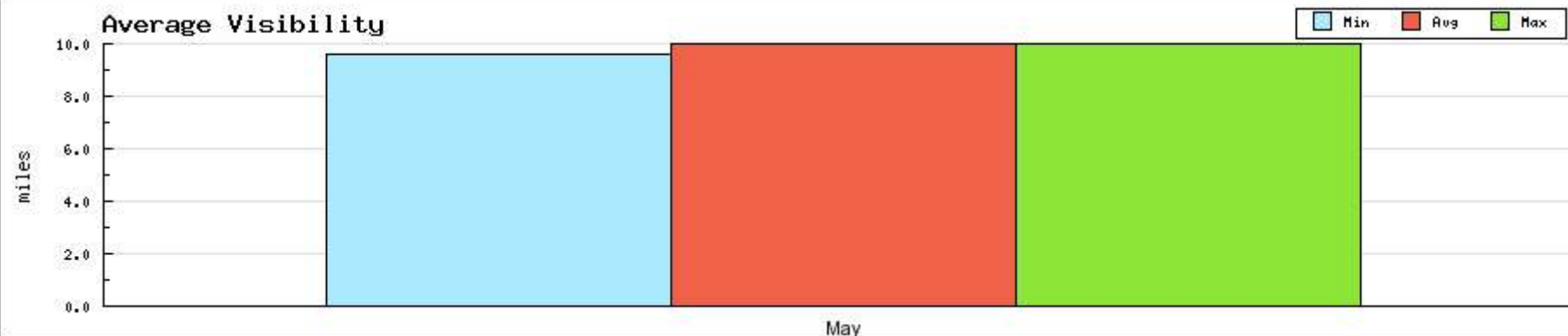
Data for 32 days.

[Download raw data](#)

9.6 MI

10.0 MI

10.0 MI



Snow Depth

Data not available.

n/a

n/a

n/a

Note: Snow Depth is not reported by all stations on all days and there are situations where there was actually snow on the ground, but this value is not reported. Note carefully the number of days for which this value is reported.

WIND

LOW

AVERAGE

HIGH

Average Daily

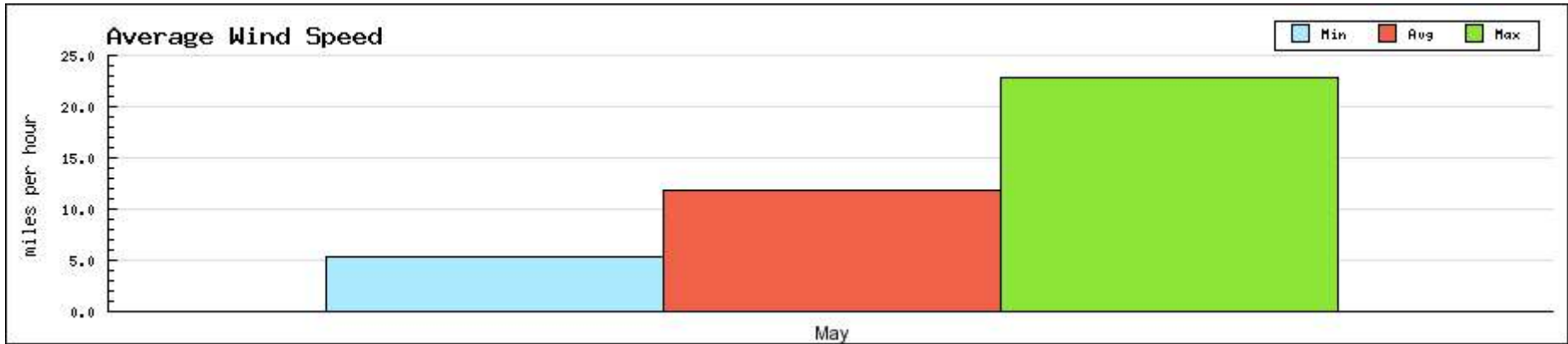
Data for 32 days.

[Download raw data](#)

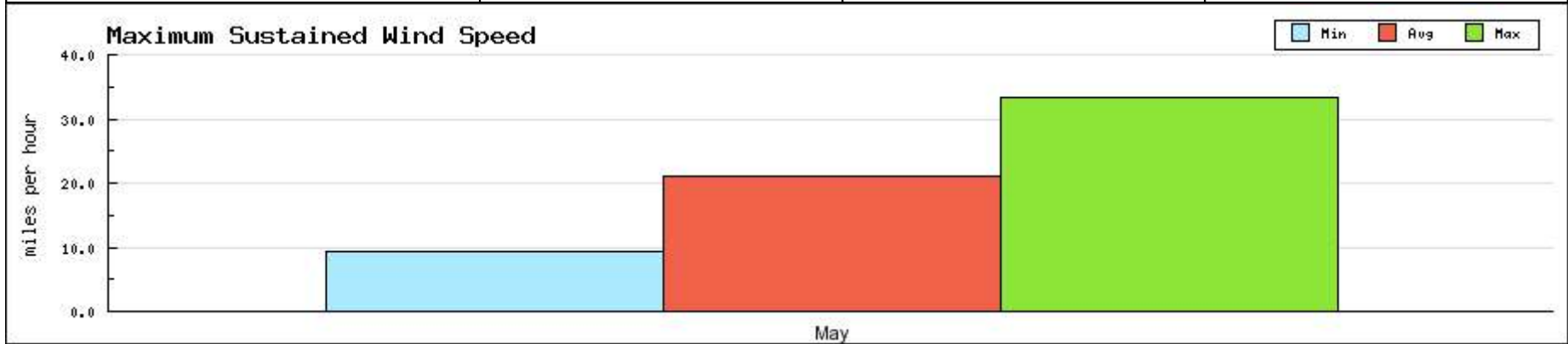
5.29 MPH

11.89 MPH

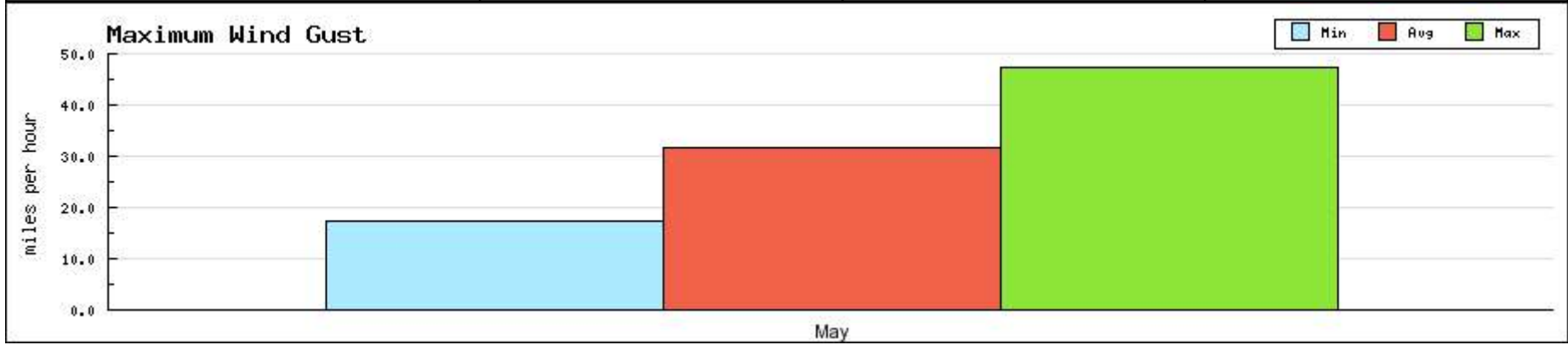
22.90 MPH



Maximum Daily Data for 32 days. Download raw data	9.21 MPH	21.03 MPH	33.26 MPH
--	----------	------------------	-----------



Maximum Daily Gust Data for 29 days. Download raw data	17.26 MPH	31.58 MPH	47.18 MPH
---	-----------	------------------	-----------



PRESSURE	LOW	AVERAGE	HIGH
-----------------	-----	---------	------

Sea Level Pressure Data for 32 days. Download raw data	29.55 IN	29.75 IN	29.97 IN
---	----------	-----------------	----------

OCCURRENCES	DAYS	PERCENTAGE
Fog	0 of 32	0%
Rain	6 of 32	19%
Snow	0 of 32	0%
Hail	0 of 32	0%
Thunder	5 of 32	16%
Tornado	0 of 32	0%

Note: Not all occurrence of all weather events are reported for all stations. There are situations, for example, where an **Occurrence** of rain will be reported, but no **Total Daily Precipitation** logged.

[About Us](#) | [Contact Us](#) | [Privacy Policy](#) | [Store FAQ](#)

1-877-717-8924

©2017 Yankee Publishing, Inc., P.O. Box 520, Dublin, NH 03444